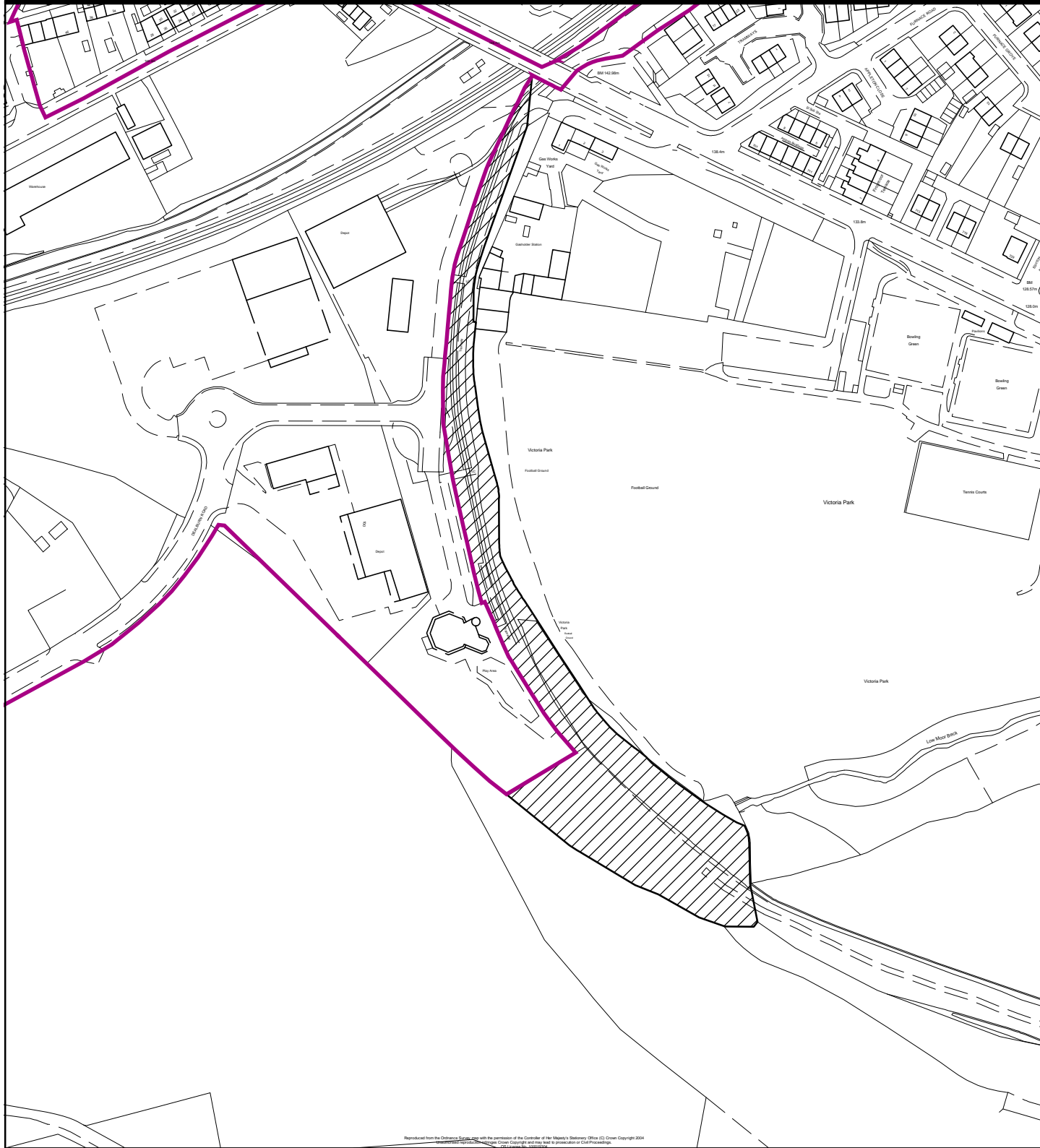





# Replacement Unitary Development Plan for the Bradford District Post Inquiry Modifications



Mod. reference <b>MOD/BS/E/10</b>	Scale. <b>1:2,500</b>	Key.  Employment Zone (BS/E6.3) boundary.  Area to be added to Employment Zone
Site reference <b>BS/E6.3</b>	Site Area.	
Address <b>Low Moor Employment Zone.</b>	OS Grid Ref. <b>SE 1627NE</b>	
 <b>NORTH</b>		© Crown copyright. All rights reserved. City of Bradford Metropolitan District Council 100019304